

2

15-10

Proceedings of the 8<sup>th</sup> meeting of Karnataka State Coastal Zone Management Authority (KSCZMA) held on 11<sup>th</sup> December 2014 at Belagavi under the Chairmanship of Additional Chief Secretary to Government, Department of Forest, Ecology and Environment.

Members present: As per the list enclosed.

The Chairman welcomed the members present. All the files were placed before the Authority for perusal and the subjects were deliberated as per the Agenda.

8.1: Confirmation of the proceedings of the previous KSCZMA meeting held on 05.09.2014.

The proceedings of the previous KSCZMA meeting held on 05.09.2014 were read out. The proceedings were confirmed as there were no comments or amendments received from the members.

8.2: Action Taken Report on the proceedings of the previous KSCZMA meetings held on 05.09.2014.

The Secretary, KSCZMA informed the Authority that the proceedings of the previous KSCZMA meeting held on 05.09.2014 have been complied and the same was confirmed by the Authority.

8.3: CRZ Clearance for proposals for removal of sandbars in Rivers in Dakshina Kannada District. (FEE 1104 CRZ 2014)

The MoEF, GoI has issued Office Memorandum dated 24.02.2011, 09.06.2011 and 08.11.2011 regarding removal of sand bars which are inhibiting free movement of fishing vessels, boats etc in the Coastal Regulation Zone (CRZ) area of rivers/estuaries.

As per the O.M. dated 08.09.2011, the Deputy Commissioner shall Chair a seven-member Committee consisting of concerned officials (from State Departments such as PWD & IT, Water Resources Department, Fisheries Department etc) as also at least one representative of each from a Scientific or Technical Institute, the local communities, like fisherfolk and the local civil society. After identification of such impeding sand bars by the District Committee, a detailed technical report may be prepared with the help of NIT, Surathkal and placed before the Committee as mentioned in the said O.M. Based on the recommendation of the above Committee and technical scrutiny of such reports by NIT, Surathkal, the Deputy Commissioner may submit the proposal for removal of sand bars in CRZ for KSCZMA for CRZ approval followed by Environment Clearance from SEIAA-Karnataka. Thereafter the Deputy Commissioners may take action to remove the sand bar. Thus, accordingly;

1. The Deputy Commissioner, Dakshina Kannada District vide letter dated 01.10.2014 has submitted 19 proposals for CRZ Clearance from KSCZMA for removal of sand bars located in CRZ area in Dakshina Kannada District.
2. The details of 19 proposals submitted by DC, Dakshina Kannada District are

enclosed at Annexure-I.

3. The Deputy Commissioner has reported that the seven- Member Committee under the Chairmanship of DC has identified the sandbars. NITK Surathkal has technically scrutinized these sandbars and submitted the report. The Seven Members Committee under the Chairmanship of DC has taken decision that after the approval of DCZMC these proposal may be sent to KSCZMA for approval and to SEIAA for environmental clearance after the approval of KSCZMA (vide meeting dated 26.08.2014).
4. The DCZMC in its meeting held on 15.09.2014 has also approved these proposals and recommended to KSCZMA along with application as per CRZ Notification, 2011 and sketch submitted by DD, DMG, Mangalore.

After the deliberation, the Authority decided to issue the CRZ clearance for the 19 proposals listed in Annexure - I (Dakshina Kannada District) with the following conditions. -----

- i) Sand should not be removed to the depth beyond average bed level.
- ii) If bank or bed erosion takes place sand should not be removed.
- iii) Sand removal from the river bed other than the identified sand bar is prohibited.
- iv) Sand should not be removed near any vegetation or mangroves growth.
- v) Use of any mechanical methods for removal of sand is strictly prohibited.
- vi) If any damages to ecological system and the environment are observed, removal of sand should be stopped.
- vii) Only during day time (6am to 6pm) sand may be removed.
- viii) No instruments/materials should be left behind in the river course.
- ix) Minimum distance of 2 meter should be maintained from river bank for stocking of sand.
- x) In order to safe guard the river banks and roads sand removing/transportation along the river banks should be prohibited in monsoon season i.e. June 15 to August 15.
- xi) The Deputy Commissioner may permit removal of sand bars in the specified time period in a particular area alongwith specific quantity subject to such conditions, such as registration of local community persons permitted to remove the sand manually.
- xii) The Environmental Official at district level shall monitor the removal of sand and submit report to the Deputy Commissioner, as may be specified, say quantity of sand removed in the period concerned.
- xiii) The permit shall be renewed on yearly basis.
- xiv) The agenda and the minutes of the Seven Member Committee, permits issued by Deputy Commissioner and monitoring reports of the removal of sand would be uploaded on the website of the Deputy Commissioner' office and also made available hard copy to Zila Parishad and local bodies as may be directed by the Deputy Commissioner.

- xv) The accumulation of sand bar, its removal process etc., shall be monitored by Deputy Commissioner with the help of satellite imageries, GPS, etc. It shall be ensured that the permits are not accorded in such areas which are identified as eco-sensitive zones, fish migratory and breeding grounds. The permits shall be given taking into consideration the local circumstances and ecological settings.
- xvi) Deposit in the sand bars above the level of river bed only shall be removed by way of bar skimming and no pit excavation shall be permitted.
- xvii) The sand deposits within the buffer zone of 50 meters from the existing mangrove shall not be disturbed.
- xviii) Sand bars in the known breeding and spawning grounds shall not be disturbed. Removal of sand bars during the monsoon season which is generally the breeding season for the aquatic fauna shall be avoided.
- xix) No pits in the river bed shall be formed as it tends to alter the entire river dynamics.
- xx) Sand bars at the vicinity of bridges and other engineering structures and the river banks shall not be disturbed.
- xxi) The Project authorities shall ensure that removal of sand bars do not disturb the habitants in order to conserve benthic flora and fauna that inhabit the sandy substrata.
- xxii) The project Authorities shall apply before SEIAA, Karnataka for Environmental Clearance for sand bar removal.
- xxiii) The Authority reserves the right to cancel the NOC given under CRZ Notification for sand bar removal in case of any violation in the interest and conservation of coastal environment without giving any notice.

**8.4: CRZ Clearance for proposals for removal of sandbars in Rivers in Udupi District. (FEE 1106 CRZ 2014 to FEE 1123 CRZ 2014)**

1. The Deputy Commissioner, Udupi District vide letter dated 23.10.2014 has submitted 18 proposals for CRZ Clearance from KSCZMA for removal of sand bars located in CRZ area in Udupi District.
2. The DC has submitted 11 proposals in Udupi Taluk (7 in Swarna River, 3 in Seetha River and 1 in Papanashini River) and 7 proposals in Kundapura Taluk (4 in Varahi River, 2 in Suparnika River and 1 in Hedamavinahalla River) totalling 18 proposals in the Udupi District.
3. The details of 18 proposals submitted by DC, Udupi District are enclosed at Annexure-II.
4. The Deputy Commissioner has reported that the seven- Member Committee under the Chairmanship of DC has identified the sandbars. NITK Surathkal has technically scrutinized these sandbars and submitted the report. The Seven Members Committee under the Chairmanship of DC has taken a decision that after the approval of DCZMC these proposal may be sent to KSCZMA for approval.(vide meeting dated 20.10.2014).

5. The DCZMC in its meeting held on 21.10.2014 has also approved these proposals and recommended to KSCZMA along with application as per CRZ Notification, 2011 and sketch submitted by Senior Geologist, DMG, Udupi District.

Further, Udaya suvarna S/o Mahabala Bangera vide File No. FEE 1105 CRZ 2014 dtd. 16.10.2014 has petitioned to Chairman, KSCZMA citing objections to the sand mining in Haradi Gram Panchayat (Bramhavara Hobli, Udupi District) requesting permanent stoppage of Sand mining in the area.

The Authority opined that such complaints are generally examined by the Deputy Commissioner at the District level and have cautiously examined. Thus, the Authority decided to consider only the proposals forwarded after examining in the DCZMC.

After the deliberation, the Authority decided to issue the CRZ clearance for the 18 proposals listed in Annexure - II (Udupi District) with the following conditions.

- i) Sand should not be removed to the depth beyond average bed level.
- ii) If bank or bed erosion takes place sand should not be removed.
- iii) Sand removal from the river bed other than the identified sand bar is prohibited.
- iv) Sand should not be removed near any vegetation or mangroves growth.
- v) Use of any mechanical methods for removal of sand is strictly prohibited.
- vi) If any damages to ecological system and the environment are observed, removal of sand should be stopped.
- vii) Only during day time (6am to 6pm) sand may be removed.
- viii) No instruments/materials should be left behind in the river course.
- ix) Minimum distance of 2 meter should be maintained from river bank for stocking of sand.
- x) In order to safe guard the river banks and roads sand removing/transportation along the river banks should be prohibited in monsoon season i.e. June 15 to August 15.
- xi) The Deputy Commissioner may permit removal of sand bars in the specified time period in a particular area alongwith specific quantity subject to such conditions, such as registration of local community persons permitted to remove the sand manually.
- xii) The Environmental Official at district level shall monitor the removal of sand and submit report to the Deputy Commissioner, as may be specified, say quantity of sand removed in the period concerned.
- xiii) The permit shall be renewed on yearly basis.
- xiv) The agenda and the minutes of the Seven Member Committee, permits issued by Deputy Commissioner and monitoring reports of the removal of sand would be uploaded on the website of the Deputy Commissioner' office and also made available hard copy to Zila

- 158
- Parishad and local bodies as may be directed by the Deputy Commissioner.
- xv) The accumulation of sand bar, its removal the process etc., shall be monitored by Deputy Commissioner with the help of satellite imageries, GPS, etc. It shall be ensured that the permits are not accorded in such areas which are identified as eco-sensitive zones, fish migratory and breeding grounds. The permits shall be given taking into consideration the local circumstances and ecological settings.
  - xvi) Deposit in the sand bars above the level of river bed only shall be removed by way of bar skimming and no pit excavation shall be permitted.
  - xvii) The sand deposits within the buffer zone of 50 meters from the existing mangrove shall not be disturbed.
  - xviii) Sand bars in the known breeding and spawning grounds shall not be disturbed. Removal of sand bars during the monsoon season which is generally the breeding season for the aquatic fauna shall be avoided.
  - xix) No pits in the river bed shall be formed as it tends to alter the entire river dynamics.
  - xx) Sand bars at the vicinity of bridges and other engineering structures and the river banks shall not be disturbed.
  - xxi) The Project authorities shall ensure that removal of sand bars do not disturb the habitants in order to conserve benthic flora and fauna that inhabit the sandy substrata.
  - xxii) The project Authorities shall apply before SEIAA, Karnataka for Environmental Clearance for sand bar removal.
  - xxiii) The Authority reserves the right to cancel the NOC given under CRZ Notification for sand bar removal incase of any violation in the interest and conservation of coastal environment without giving any notice.

**8.5: CRZ Clearance for construction of Deputy Commissioner Office Complex at Sy.Nos. 23/6A1B1, 23/4B, 23/612B, 23/6A2B, 23/6B and 23/3 at Alape Village, Mangalore Taluk, Dakshina Kannada District.**

1. The DC, Dakshina Kannada District vide letter dtd. 16.08.2014 has requested for NOC from DFEE for the proposed land at Sy. No. 23/6A1B1, 23/4B, 23/612B, 23/6A2B, 23/6B and 23/3 at Alape Village, Mangalore Taluk, Dakshina Kannada District for construction of DC office complex of 5.89 extent is under the ownership of KSFIC.

The DC has further states as follows:

- i) The decision for construction of DC Office complex at the above land was taken in the meeting held under the Charimanship of Hon'ble Minister for FEE and DK District Incharge Minister on 07.08.2014. The meeting was attended by Additional PCCF, Managing Director, KSFIC and DC, Mangalore.
- ii) It is also proposed to exchange 4.59 Acres of land at Sy. No. 38-1A1A at Bangrekulur village in lieu of 5.89 Acres the above proposed land which was found not suitable for DC office complex earlier.

- iii) EE, KHB is the execution officer for construction of the DC Office complex.
2. The DC has submitted Sy. Sketches, location map and RTC of the proposed site. However, prescribed application form is not submitted as per CRZ Notification, 2011.
3. The R.D (Environment) Mangalore vide letter dtd. 14.11.2014 in response to this office letter dtd. 06.11.2014 has inspected the proposed site and has reported as follows:
- i) The GPS location of the proposed site is 12 52' 7.69" N 74 52' 59.61" the land is 6.5 km away from Arabian Sea and 2 km away from Netravathi River. The R.D (Environment) has classified that the Alape village is not coming under CRZ Jurisdiction.
  - ii) The MD, KSFIC vide letter dtd. 13.10.2014 addressed to DFEE has reported that circular resolution dtd. 29.09.2014 is not agreed by Finance Department

The Authority after examining the proposal noted the report of the Regional Director, wherein it is stated that the proposal of establishing Deputy Commissioner Office complex at Mangalore falls in the Non-CRZ Area. The Regional Director explained the location and stated that the CRZ Notification is not applicable as the proposal falls in Non-CRZ Area.

The Authority opined in view of the above, question of issuing CRZ clearance does not arise and thus directed the Member Secretary to issue a letter to Deputy Commissioner in this regard

#### 8.6: CRZ clearance for the construction / reconstruction of residential units in CRZ-III area

##### **8.6.1. Within 100 mts from River HTL (NDZ area)**

##### **8.6.1.1 Request for issue of NOC to Sri. Narayan Shivu Ambig for re-construction of residential unit at Sy. No. 3/13B of Divagi village, Kumta Taluk, Karwar District (FEE 1093 CRZ 2014)-reg.**

Sri. Narayan Shivu Ambig has requested NOC for re-construction of residential unit at Sy. No. 3/13B of Divagi village, Kumta Taluk, Karwar District. The proposed site was inspected by Regional Director (Environment) and the details submitted vide letter dated 13.05.2014 are as follows: (1) Jurisdiction of CRZ: 100 mts from River (as per CZMP approved 1996) (2) Classification: CRZ-I (3) Distance from HTL: 60mts from River.

The Regional Director (Environment) has submitted application in the prescribed format, RTC, survey map of the site, 1990-1991 year tax assessment extract, approved CZMP map sheet, draft digitized map showing the proposed area and Photos of old house.

The proposal is recommended in DCZMC meeting held on 04.06.2014.

1584

The Authority noted the recommendation of the DCZMC and agreed to issue NOC as it is a reconstruction.

**8.6.1.2 Request for issue of NOC to Sri. Laxman Narayan Desh Bandari for re-construction of residential unit at Sy. No. 58A of Kodkani village, Kumta Taluk, Karwar District (FEE 1098 CRZ 2014)-reg.**

Sri. Laxman Narayan Desh Bandari has requested NOC for re-construction of residential unit at Sy. No. 58A of Kodkani village, Kumta Taluk, Karwar District. The proposed site was inspected by Regional Director (Environment) and the details submitted vide letter dated 13.05.2014 are as follows: (1) Jurisdiction of CRZ: 150 mts from River (as per CZMP approved 1996) (2) Classification: CRZ-III (3) Distance from HTL: 85 mts from River....

The Regional Director (Environment) has submitted application in the prescribed format, RTC, survey map of the site, 1984-1985 year tax assessment extract, approved CZMP map sheet, draft digitized map showing the proposed area, Photos of old house and Copy of approved page of Proceedings of DCZMC meeting held on 04.06.2014

The Regional Director (Environment) has reported that the site falls in CRZ-III, in the no development zone.

The proposal is recommended in DCZMC meeting held on 04.06.2014

The Authority noted the recommendation of the DCZMC and agreed to issue NOC as it is a reconstruction.

**8.6.1.3 Request for issue of NOC to Smt. Sukri Narayan Mukri for re-construction of residential unit at Sy. No. 792/2A of Hegde village, Karwar District (FEE 1099 CRZ 2014)-reg.**

Smt. Sukri Narayan Mukri has requested NOC for re-construction of residential unit at Sy. No. 792/2A of Hegde village, Karwar District. The proposed site was inspected by Regional Director (Environment) and the details submitted vide letter dated 30.05.2014 are as follows: (1) Jurisdiction of CRZ: 150 mts from River (as per CZMP approved 1996) (2) Classification: CRZ-III (3) Distance from HTL: 90 mts from River.

The Regional Director (Environment) has submitted application in the prescribed format, RTC, survey map of the site, Change in ownership letter, 1988-1989 year tax assessment extract, approved CZMP map sheet, draft digitized map showing the proposed area, Photos of old house and Copy of approved page of Proceedings of DCZMC meeting held on 04.06.2014

The Regional Director (Environment) has reported that the site falls in CRZ-III, in the no development zone.

The proposal is recommended in DCZMC meeting held on 04.06.2014

The Authority noted the recommendation of the DCZMC and agreed to issue NOC as the proposal is for reconstruction.

#### **8.6.2. Within 100 mts from Sea HTL (NDZ area)**

##### **8.6.2.1 Request for issue of NOC to Smt. Janaki vital Hegde for re-construction of residential unit at Sy. No. 561/1A of Holangadde village, Karwar District (FEE 1097 CRZ 2014)-reg.**

Smt. Janaki vital Hegde has requested NOC for re-construction of residential unit at Sy. No. 561/1A of Holangadde village, Karwar District. The proposed site was inspected by Regional Director (Environment) and the details submitted vide letter dated 30.05.2014 are as follows: (1) Jurisdiction of CRZ: 500 mts from Sea (as per CZMP approved 1996) (2) Classification: CRZ-III (3) Distance from HTL: 90 mts from Sea.

The Regional Director (Environment) has submitted application in the prescribed format, RTC, survey map of the site, 1988-1989 year tax assessment extract, approved CZMP map sheet, draft digitized map showing the proposed area, Photos of old house and Copy of approved page of Proceedings of DCZMC meeting held on 04.06.2014

The Regional Director (Environment) has reported that the site falls in CRZ-III, in the no development zone.

The proposal is recommended in DCZMC meeting held on 04.06.2014.

The Authority noted the recommendation of the DCZMC and agreed to issue NOC as the proposal is for reconstruction.

##### **8.6.2.2 Request for issue of NOC to Smt. Neela Govind Gouda for re-construction of residential unit at Sy. No. 64/1 of Harwada village, Ankola District (FEE 1102 CRZ 2014)-reg.**

Smt. Neela Govind Gouda has requested NOC for re-construction of residential unit at Sy. No. 64/1 of Harwada village, Ankola District. The proposed site was inspected by Regional Director (Environment) and the details submitted vide letter dated 13.05.2014 are as follows: (1) Jurisdiction of CRZ: 500 mts from Sea (as per CZMP approved 1996) (2) Classification: CRZ-III (3) Distance from HTL: 90 mts from Sea.



1582

The Regional Director (Environment) has submitted application in the prescribed format, RTC, survey map of the site, approved CZMP map sheet, draft digitized map showing the proposed area, Photos of old house and Copy of approved page of Proceedings of DCZMC meeting held on 04.06.2014

The Regional Director (Environment) has reported that the site falls in CRZ-III, in the no development zone.

The proposal is recommended in DCZMC meeting held on 04.06.2014

The Authority noted the recommendation of the DCZMC and agreed to issue NOC as the proposal is for reconstruction.

### 8.6.3. Within 100 mts to 200 mts from the Sea HTL (NDZ area)

#### 8.6.3.1 Request for issue of NOC to Sri. Pradeep Dhaku Durgekar for reconstruction of residential unit at Sy. No. 62B/24 of Harwada village, Ankola Taluk, Karwar District (FEE 1100 CRZ 2014)-reg.

Sri. Pradeep Dhaku Durgekar has requested NOC for re-construction of residential unit at Sy. No. 62B/24 of Harwada village, Ankola Taluk, Karwar District. The proposed site was inspected by Regional Director (Environment) and the details submitted vide letter dated 13.05.2014 are as follows: (1) Jurisdiction of CRZ: 500 mts from Sea (as per CZMP approved 1996) (2) Classification: CRZ-III (3) Distance from HTL: 130 mts from Sea.

The Regional Director (Environment) has submitted application in the prescribed format, RTC, survey map of the site, Change in ownership letter, 1988-1989 year tax assessment extract, approved CZMP map sheet, draft digitized map showing the proposed area, Photos of old house and Copy of approved page of Proceedings of DCZMC meeting held on 04.06.2014

The Regional Director (Environment) has reported that the site falls in CRZ-III, in the no development zone.

The proposal is recommended in DCZMC meeting held on 04.06.2014

The Authority noted the recommendation of the DCZMC and agreed to issue NOC as the proposal is for reconstruction.

#### 8.6.3.2 Request for issue of NOC to Sri. Timmappa Ganapayya Harikant for reconstruction of residential unit at Sy. No. 116/2 of Mata village, Karwar District (FEE 1101 CRZ 2014)-reg.

Sri. Timmappa Ganapayya has requested NOC for re-construction of residential unit at Sy. No. 116/2 of Mata village, Karwar District. The proposed site was inspected by Regional Director (Environment) and the details submitted vide letter dated 30.05.2014 are as follows: (1) Jurisdiction of CRZ: 500 mts from Sea (as per CZMP approved 1996) (2) Classification: CRZ-III (3) Distance from HTL: 170 mts from Sea.

The Regional Director (Environment) has submitted application in the prescribed format, RTC, survey map of the site, Change in ownership letter, 1981-1982 year tax assessment extract, approved CZMP map sheet, draft digitized map showing the proposed area, Photos of old house and Copy of approved page of Proceedings of DCZMC meeting held on 04.06.2014

The Regional Director (Environment) has reported that the site falls in CRZ-III, in the no development zone.

The proposal is recommended in DCZMC meeting held on 04.06.2014

The Authority noted the recommendation of the DCZMC and agreed to issue NOC as the proposal is for reconstruction.

#### 8.6.4. Proposals falling above 200m from the Sea HTL Outside NDZ area:

##### 8.6.4.1 Request for issue of NOC to Sri. Vaikunth Ramakrishna Kenni, S/o. Ramakrishna Kenni for construction of residential house at Sy. No. 59/6 of Gokarna village, Kumta Taluk, Karwar District (FEE 1092 CRZ 2014)-reg.

Sri. Vaikunth Ramakrishna Kenni, S/o. Ramakrishna Kenni has requested NOC for construction of residential house at Sy. No. 59/6 of Gokarna village, Kumta Taluk, Karwar District. The proposed site was inspected by Regional Director (Environment) and the details submitted vide letter dated 30.05.2014 are as follows: (1) Jurisdiction of CRZ: 500 mts from Sea (as per CZMP approved 1996) (2) Classification: CRZ-III (3) Distance from HTL: 205mts from Sea.

The Regional Director (Environment) has submitted application in the prescribed format, RTC, survey map of the site, approved CZMP map sheet, draft digitized map showing the proposed area, Copy of NOC issued and Copy of approved page of Proceedings of DCZMC meeting held on 04.06.2014

The Regional Director (Environment) has reported that the site falls in CRZ-III, Outside no development zone.

The proposal is recommended in DCZMC meeting held on 04.06.2014

158

The Authority noted the recommendation of the DCZMC and agreed to issue NOC for construction.

**8.6.4.2 Request for issue of NOC to Sri. Ganapati Hosabayya Naik, S/o Hosabayya Naik for construction of residential house at Sy. No. 39/8 of Gudayangadi village, Kumta Taluk, Karwar District (FEE 1094 CRZ 2014)-reg.**

Sri. Ganapati Hosabayya Naik, S/o Hosabayya Naik has requested NOC for construction of residential house at Sy. No. 39/8 of Gudayangadi village, Kumta Taluk, Karwar District. The proposed site was inspected by Regional Director (Environment) and the details submitted vide letter dated 13.05.2014 are as follows: (1) Jurisdiction of CRZ: 500 mts from Sea (as per CZMP approved 1996) (2) Classification: CRZ-III (3) Distance from HTL: 290mts from Sea.

The Regional Director (Environment) has submitted application in the prescribed format, RTC, survey map of the site, approved CZMP map sheet, draft digitized map showing the proposed area, Copy of NOC issued and Copy of approved page of Proceedings of DCZMC meeting held on 04.06.2014

The Regional Director (Environment) has reported that the site falls in CRZ-III, Outside no development zone.

The proposal is recommended in DCZMC meeting held on 04.06.2014

The Authority noted the recommendation of the DCZMC and agreed to issue NOC for construction.

**8.6.4.3 Request for issue of NOC to Smt. Shobha Yuvaraj Harikantra, W/o. Yuvaraj Harikantra for construction of residential house at Sy. No. 283/23 of Harwada village, Karwar District (FEE 1095 CRZ 2014)-reg.**

Smt. Shobha Yuvaraj Harikantra, W/o. Yuvaraj Harikantra has requested NOC for construction of residential house at Sy. No. 283/23 of Harwada village, Karwar District. The proposed site was inspected by Regional Director (Environment) and the details submitted vide letter dated 30.05.2014 are as follows: (1) Jurisdiction of CRZ: 500 mts from Sea (as per CZMP approved 1996) (2) Classification: CRZ-III (3) Distance from HTL: 380mts from Sea.

The Regional Director (Environment) has submitted application in the prescribed format, RTC, survey map of the site, approved CZMP map sheet, draft digitized map showing the proposed area, Copy of NOC issued and Copy of approved page of Proceedings of DCZMC meeting held on 04.06.2014

The Regional Director (Environment) has reported that the site falls in CRZ-III, Outside no development zone.

The proposal is recommended in DCZMC meeting held on 04.06.2014

The Authority noted the recommendation of the DCZMC and agreed to issue NOC for construction.

**8.6.4.4: Request for issue of NOC to Smt. Vishranti Puttu Naik, W/o. Puttu Naik for construction of residential house at Sy. No. 257A/7D of Harwada village, Ankola Taluk, Karwar District (FEE 1096 CRZ 2014)-reg.**

Smt. Vishranti Puttu Naik, W/o. Puttu Naik has requested NOC for construction of residential house at Sy. No. 257A/7D of Harwada village, Ankola Taluk, Karwar District. The proposed site was inspected by Regional Director (Environment) and the details submitted vide letter dated 30.05.2014 are as follows: (1) Jurisdiction of CRZ: 500 mts from Sea (as per CZMP approved 1996) (2) Classification: CRZ-III (3) Distance from HTL: 255mts from Sea.

The Regional Director (Environment) has submitted application in the prescribed format, RTC, survey map of the site, approved CZMP map sheet, draft digitized map showing the proposed area, Copy of NOC issued and Copy of approved page of Proceedings of DCZMC meeting held on 04.06.2014

The Regional Director (Environment) has reported that the site falls in CRZ-III, Outside no development zone.

The proposal is recommended in DCZMC meeting held on 04.06.2014

The Authority noted the recommendation of the DCZMC and agreed to issue NOC for construction.

**8.6.4.5: Request for issue of NOC to Sri. Laxmidas Datta Naik, S/o. Datta Naik for construction of residential house at Sy. No. 273/3A+2B1/1 of Harwada village, Karwar District (FEE 1103 CRZ 2014)-reg.**

Sri. Laxmidas Datta Naik, S/o. Datta Naik has requested NOC for construction of residential house at Sy. No. 273/3A+2B1/1 of Harwada village, Karwar District. The proposed site was inspected by Regional Director (Environment) and the details submitted vide letter dated 30.05.2014 are as follows: (1) Jurisdiction of CRZ: 500 mts from Sea (as per CZMP approved 1996) (2) Classification: CRZ-III (3) Distance from HTL: 485 mts from Sea.

The Regional Director (Environment) has submitted application in the prescribed format, RTC, survey map of the site, approved CZMP map sheet, draft

digitized map showing the proposed area, Copy of NOC issued and Copy of approved page of Proceedings of DCZMC meeting held on 04.06.2014

The Regional Director (Environment) has reported that the site falls in CRZ-III, in the no development zone.

The proposal is recommended in DCZMC meeting held on 04.06.2014

The Authority noted the recommendation of the DCZMC and agreed to issue NOC for construction.

8.7. Proposals received from Regional Director, Environment for ratification from KSCZMA

Regional Director, Environment, Mangalore has submitted 17 proposals in Dakshina Kannada district for ratification from KSCZMA. The list of these proposals are enclosed at Annexure-III.

Regional Director, Dakshina Kannada District explained the issue of provisional NOC to the 17 proposals as listed in Annexure III. The Authority reviewed all the cases and ratified the action taken by the DCZMC, Dakshina Kannada District.

8.8. Secretary, KSCZMA with the permission of the Chair, the following three files were placed for perusal and decision with regard to modifications for the NOC issued based on the 7<sup>th</sup> KSCZMA meeting held on 05.09.2014.

8.8.1 Request of NOC from Sri. Sampath Kumar S/o Vamana N. Kotian, D. No. 14-49/2, Pavithra vihar, Mithrapatna, Mukka post, Surathkal village, Mangalore for construction of residential Apartment at Sy. No. 24/2A1P, 24/2AP2 of Surathkal Village with total built up area of 1382.46 Sqm (FEE 949 CRZ 2014).

A letter issued by the RD vide his letter dtd. 05.11.2014 for effecting the change in the Sy. No. 24/2AP2 as reflected in the NOC to be read as Sy. No. 24/2AP20 was brought to the notice of the Authority. Authority opined that it is a typographical error and agreed to effect the correction as Sy. No. 24/2AP20 in place of Sy. No. 24/2AP2 after clarification given by the Regional Director.

8.8.2 Request of NOC from Sri. Maiyaddi Beary S/o Ijjabba Beary, Surathkal Village near Mukka Mazid, Mangalore Taluk for construction of residential house at Sy. No. 26/2 of Surathkal Village with total built up area of 288.07 Sqm (FEE 932 CRZ 2014).

A letter issued by the RD vide his letter dtd. 07.11.2014 for effecting the correction as commercial building in place of residential house was explained by the Regional Director. The Authority noted that the applicant has submitted an

application as commercial building. Thus the Authority opined that it is a typographical error and agreed to issue a suitable letter in this regard.

8.8.3 Request of NOC from Sri. Ahammad Mohiddin, M/s Delta Infralogistic, Veekay Towers, Bangrakuloor Road, Kuloor, Mangalore Taluk for construction of workers quarters at Sy. No. 137/3A(P1) of Panambur Village with total built up area of 598.41 Sqm (FEE 953 CRZ 2014).

A letter issued by the RD vide his letter dtd. 05.11.2014 for including the Sy. No.137/3AP2 was noted and the Authority opined that it is a typographical error and agreed to effect the correction after clarification given by the Regional Director.


The meeting ended with thanks to the Chair.

Sd/-

(M. MADAN GOPAL)

Additional Chief Secretary to Government,  
Forest, Ecology & Environment Department &  
Chairman, Karnataka State Coastal  
Zone Management Authority.

No. FEE 236 CRZ 2013

  
For Special Director (Technical Cell)  
& Secretary, KSCZMA  
Forest, Ecology and Environment  
Department.

Meeting of the 7<sup>th</sup> Karnataka State Coastal Zone Management Authority  
(KSCZMA) held on 05<sup>th</sup> September 2014 at 11.00 AM at 4<sup>th</sup> Floor, MS Building  
Bangalore.

LIST OF MEMBERS/OFFICERS PRESENT

1. Sri M. Madan Gopal, IAS,  
Chairman, KSCZMA &  
Additional Chief Secretary to Government,  
Department of Forest, Ecology & Environment,  
MS Building, Bangalore - 560 001  
In Chair
2. Additional Chief Secretary to Government,  
Tourism Department;  
Vikasa Soudha Bangalore.  
Present (represented by Sri. Ravi Murthy, Joint Secretary) Absent
3. The Additional Chief Secretary to Government,  
Industries and Commerce Department,  
Vikasa Soudha, Bangalore  
(Represented by Sri. R.Ramesh, Joint  
Director (TC) Present
4. Principal Secretary to Government,  
Animal Husbandry and Fisheries,  
Vikasa Soudha, Bangalore -  
(Represented by Sri. Veerappa Gowda H.S Director, Fisheries) Present
5. Sri. Ramachandhra, IFS,  
Secretary to Govt. (Ecology & Environment)  
Forest, Ecology and Environment Department  
Bangalore- 560 001. Present
6. Member Secretary,  
Karnataka State Pollution Control Board,  
No. 49, Parisara Bhavan, Church Street,  
Bangalore- 560 001.  
(Represented by Sri. Nanda Kumar, Chief Env. Officer) present
7. Director General,  
Environment Management and Policy Research Institute (EMPRI),  
'Hasiru Bhavana', Doresanipalya Forest Campus,  
Vinayaka Nagara Circle, J. P. Nagar, 5<sup>th</sup> Phase,  
Bangalore-560 076. Absent
8. Director,

Karnataka State Remote Sensing Application Centre, KSRSAC,  
Department of IT, BT, S&T, 6th Floor, Multi Storied Building,  
Bangalore- 560 001.

Absent

9. Dr. B.K. Shivaprasad Rai,  
Consultant Surgeon and former Commandant of Home Guards,  
Shourya, Martin Pais Road, Hat Hill,  
Bejai Post, Mangalore-575004.

Absent

10. Dr. Subba Rao,  
Professor Department of Applied Mechanics and Hydraulics,  
National Institute of Technology, Karnataka,  
Suratkal, Mangalore.

Absent

11. Dr. Gangadhara Gowda  
Professor and Head,  
Aquatic Environment Management Department,  
College of Fisheries, Mangalore.

Absent

12. Dr. K.S. Jayappa  
Professor,  
Department of Marine Geology,  
Mangalore University,  
Mangala Gangothri, Mangalore.

Present

13. Dr. M.H. Balakrishnaiah,  
Special Director (Technical Cell)  
and Secretary,  
Karnataka State Coastal Zone Management Authority,  
Forest, Ecology and Environment Department.

Present

**Other Officers Present:**

1. Regional Director (Environment),  
Forest, Ecology & Environment Department,  
Corporation Commercial Complex,  
I Floor, Lalbagh, Mangalore-575 003.

Present

2. Regional Director (Environment),  
Forest, Ecology & Environment Department,  
1st Floor, C Block, Rajathadri,  
District Administrative Centre,  
Manipal- 576104, Udupi District.

Present

3. Regional Director (Environment),  
Forest, Ecology & Environment Department,  
Meera Building, I Floor, Kajubagh, Karwar,  
Uttara Kannada District.

Present


\*\*\*\*\*




STATEMENT SHOWING THE DETAILS OF SAND BARS IN NETHRAVATHI & GURURUPUR RIVERS MANGALORE TALUK (KARNATAKA)


NETHRAVATHI RIVER MANGALORE TALUK

S.No.	Sand Bar No.	Length of the bar in meter	width of the bar in meter	area in acres	area in hectare	column depth of sand bar	approximate quantity of sand in MTL (SGL SWM)	latitude and longitude of sand bar points	sand bar boundary A, B, C, D, latitude longitude	CHAKKURABANDI	
1	SB-N1	800	100	20	Jan-00	1	1,20,000	12° 50' 46.48" 74° 50' 38.18"	A	12° 50' 30.00" 74° 50' 30.00"	North: part of river bed adj. to Mulhithlu South: Part of river bed East: part of river bed West: part of river bed
									B	12° 50' 24.00" 74° 50' 43.16"	
									C	12° 50' 18.40" 74° 50' 41.40"	
									D	12° 50' 23.20" 74° 50' 28.34"	
2	SB-N2	700	394.3	68.5	27.6	1	4,14,000	12° 50' 30.00" 74° 51' 46.40"	A	12° 50' 24.90" 74° 51' 48.14"	North: part of sy. No. 54 South: part of sy. No. 94 East: part of sy. No. 94 West: part of sy. No. 94
									B	12° 50' 35.00" 74° 52' 12.84"	
									C	12° 50' 26.02" 74° 52' 14.44"	
									D	12° 50' 14.94" 74° 51' 48.14"	
3	SB-N3	684	300	51	20.5	1	3,07,500	12° 51' 49.80" 74° 51' 32.00"	A	12° 51' 48.14" 74° 51' 46.86"	North: part of sy. No. 59 South: part of sy. No. 59 East: part of sy. No. 59 West: part of sy. No. 59
									B	12° 51' 52.00" 74° 51' 49.92"	
									C	12° 51' 47.70" 74° 51' 44.65"	
									D	12° 51' 42.54" 74° 51' 21.15"	

  
 Deputy Director  
 Dept. of Mines & Geology  
 Mangalore.

Deputy Director  
 Dept. of Mines & Geology  
 Mangalore.

  
 Prof. S. G. MAYYA  
 B.E. (CIVIL), M.E. (HYDRAE), Ph.D. (M.Sc.), F.R.I.



1573

Block No.	Area (sq. ft.)	Length (ft.)	Width (ft.)	No. of Lots	Area of Lot (sq. ft.)	Length of Lot (ft.)	Width of Lot (ft.)	Coordinates			
								A	B	C	D
4 SB-N4	400	125	12.4	5	75,000	12° 51' 51.46"	74° 55' 16.00"	A	12° 51' 46.51"	74° 55' 16.94"	North: part of sy. No. 57
								B	12° 51' 50.40"	74° 55' 44.15"	South: part of sy. No. 57
								C	12° 51' 47.20"	74° 55' 49.52"	East: part of sy. No. 57
								D	12° 51' 41.60"	74° 55' 16.38"	West: part of sy. No. 57
5 SB-N5	500	100	12.4	5	75,000	12° 51' 59.02"	74° 56' 15.00"	A	12° 51' 54.78"	74° 56' 06.70"	North: part of sy. No. 44
								B	12° 52' 02.70"	74° 56' 23.96"	South: part of sy. No. 44
								C	12° 51' 58.69"	74° 56' 24.57"	East: part of sy. No. 44
								D	12° 51' 55.20"	74° 56' 08.43"	West: part of sy. No. 44
6 SB-N6	500	100	12.4	5	75,000	12° 51' 26.56"	74° 55' 0.00"	A	12° 51' 30.22"	74° 55' 34.68"	North: part of sy. No. 71
								B	12° 51' 22.65"	74° 54' 33.99"	South: part of sy. No. 71
								C	12° 51' 25.73"	74° 54' 32.45"	East: part of sy. No. 71
								D	12° 51' 36.13"	74° 54' 53.26"	West: part of sy. No. 71
7 SB-N7	500	100	12.4	5	75,000	12° 51' 24.91"	74° 55' 49.82"	A	12° 51' 35.34"	74° 55' 51.58"	North: part of sy. No. 85
								B	12° 51' 39.04"	74° 56' 15.34"	South: part of sy. No. 85
								C	12° 51' 43.00"	74° 56' 13.07"	East: part of sy. No. 85
								D	12° 51' 35.34"	74° 55' 51.58"	West: part of sy. No. 85


Regional Director (Environment)  
 Dept. of Forest, Ecology & Environment  
 Bangalore

*S. P. K.*  
 Deputy Director  
 Forests & Ecology  
 Bangalore

*S. P. K.*  
 Deputy Director  
 Forests & Ecology  
 Bangalore

*S. G. M.*

Prof. S. G. MATYKA  
 DEPARTMENT OF APPLIED MECHANICS & HYDRAULICS  
 National Institute of Technology Karnataka  
 Surathkal, P. O. Shivaya Nagar



DEPARTMENTAL RIVER MANGALORE TALKIE

997452002-3

1572


1	SB-G1	1000	100	24.8	10	1	1,50,000	12° 54' 00.00"	74° 49' 19.92"	A	12° 54' 00.06"	North: part of sy. No. 83 South: part of sy. No. 83 East: part of sy. No. 83 West: part of sy. No. 83
										B	74° 49' 12.93"	
										C	12° 53' 26.52"	
										D	74° 49' 16.40"	
2	SB-G2	400	125	12.4	5	1	75,000	12° 54' 29.88"	74° 48' 47.47"	A	12° 54' 38.84"	North: part of sy. No. 62 South: part of sy. No. 62 East: part of sy. No. 62 West: part of sy. No. 62
										B	74° 49' 37.02"	
										C	12° 54' 21.36"	
										D	74° 49' 01.45"	
3	SB-G3	625	80	12.4	5	1	75,000	12° 55' 10.96"	74° 49' 17.45"	A	12° 55' 16.01"	North: part of sy. No. 46 South: part of sy. No. 46 East: part of sy. No. 46 West: part of sy. No. 46
										B	74° 49' 13.11"	
										C	12° 55' 00.92"	
										D	74° 49' 17.20"	
4	SB-G4	850	58.83	12.4	5	1	75,000	12° 56' 00.00"	74° 49' 42.09"	A	12° 55' 54.78"	North: part of sy. No. 171 South: part of sy. No. 171 East: part of sy. No. 171 West: part of sy. No. 171
										B	74° 49' 18.26"	
										C	74° 49' 57.14"	
										D	12° 56' 16.72"	

ಕರ್ನಾಟಕ ಸರ್ಕಾರ  
ಶಿಕ್ಷಣ ಮತ್ತು ಸಂಶೋಧನೆ ಇಲಾಖೆ  
ಶಿಕ್ಷಣ ಇಲಾಖೆ

Department of Mining & Geology  
Mangalore

DEPARTMENT OF APPLIED MECHANICS & HYDRAULICS

PROF. S. G. MATHA  
B.E. (CIVIL), MEGHAWALE, PH.DISE. IN  
DEPARTMENT OF APPLIED MECHANICS & HYDRAULICS



1521

9	SB-G9	800	62.5	12.4	5	1	75,000	12° 56' 24.50" 74° 53' 43.16"	A	12° 56' 28.10"	North: part of sy. No.1 South: part of sy. No.1 East: part of sy. No.1 West: part of sy.no.1
									B	74° 53' 24.12"	
									C	12° 56' 31.96"	
									D	74° 53' 44.72"	
10	SB-G10	800	150	29.76	12	1	1,80,000	12° 56' 29.80" 74° 54' 19.92"	A	12° 56' 31.27"	North: part of sy. No.79 of adyapatti & 84 of Kandavara South: part of sy. No. 71 & 55 of M Shedde East: part of sy. No. 71 of M Shedde & 84 of Kandavara
									B	74° 54' 8.99"	
									C	12° 56' 15.16"	
									D	74° 54' 24.33"	
11	SB-G11	833	60	12.4	5	1	75,000	12° 55' 40.67" 74° 54' 58.10"	A	12° 56' 04.69"	North: part of sy. No.94 South: part of sy. No. 94 East: part of sy. No.94 West: part of sy.no.94
									B	74° 54' 33.39"	
									C	12° 55' 56.39"	
									D	74° 54' 48.88"	
12	SB-G12	812	80	16.12	6.5	1	97,500	12° 55' 51.46" 74° 55' 25.73"	A	12° 55' 46.48"	North: part of sy. No.94 of Muluru South: part of sy. No.26 of Ulabertu East: part of sy. No. 94 & 26 West: part of sy.no.94 & 26
									B	74° 55' 28.22"	
									C	12° 55' 40.00"	
									D	74° 55' 49.32"	


1521

*[Handwritten Signature]*

*[Handwritten Signature]*

DEPUTY DIRECTOR

DEPT. OF MINER. & GEOL.






KUNDAPURA TALUK

ANNEXURE - II

1540

No.	sand bar	Village	Survey Number	River Bed	Length of the sand bar in meter	width of the sand bar in meter	Area in Acres (Ac)	Area in Hectare (Ha)	Column depth of sand bar	Approximate Quantity of sand in MT (SG=1.5MT)	Sand bar boundary A,B,C,D		CHAKKUBANDI
											Latitude	Longitude	
1	SB-SP-1	HOSADU	116	Sowparnika	200	100	5.00	2.00	1	30000	A	13 42 08.9	NORTH: PART OF SY.No. 116 IN RIVER
											B	74 40 48.6	
											C	13 42 10.4	
											D	74 40 51.5	
2	SB-SP-2	MARAVANTHE	153	Sowparnika	200	70	2.50	1.40	1	21000	A	13 42 48.0	NORTH: PART OF SY.No. 153 IN RIVER
											B	74 38 34.9	
											C	13 42 48.0	
											D	74 38 37.1	
3	SB-VR-3	TALLURU & ANAGALLI	169 & 213	Varahi	145	68	2.50	1.00	1	14790	A	13 39 10.8	NORTH: PART OF SY.No. 169 IN RIVER
											B	74 41 52.9	
											C	13 39 11.2	
											D	74 41 57.2	
4	SB-VR-4	KUNDAPURA KASABA	290	Varahi	400	300	30.00	12.00	1	180000	A	13 38 29.7	NORTH: PART OF SY.No. 290 IN RIVER
											B	74 41 06.5	
											C	13 38 31.6	
											D	74 41 19.7	
5	SB-VR-5	HATTIVANGADI	35	Varahi	175	210	9.50	3.85	1	55125	A	13 38 33.4	NORTH: PART OF SY.No. 35 IN RIVER
											B	74 43 11.9	
											C	13 38 21.9	
											D	74 41 20.2	

WEST: PART OF SY.No. 116 IN RIVER  
 EAST: PART OF SY.No. 116 IN RIVER  
 WEST: PART OF SY.No. 153 IN RIVER  
 EAST: PART OF SY.No. 153 IN RIVER  
 WEST: PART OF SY.No. 169 & 213 IN RIVER  
 EAST: PART OF SY.No. 169 & 213 IN RIVER  
 WEST: PART OF SY.No. 290 IN RIVER  
 EAST: PART OF SY.No. 290 IN RIVER  
 WEST: PART OF SY.No. 35 IN RIVER  
 EAST: PART OF SY.No. 35 IN RIVER




5	SB-VR-6	ANAGALLI	213	Varahi	170	210	9.00	3.65	1	53550	C	13 38 28.2	EAST: PART OF SY. NO. 35 IN RIVER
											D	74 43 12.3	WEST: PART OF SY. NO. 35 IN RIVER
											A	13 38 27.8	WEST: PART OF SY. NO. 35 IN RIVER
											B	74 43 10.3	NORTH: PART OF SY. NO. 213 IN RIVER
7	SB-YM-7	KIRIMANJE SHWARA	243	Yadamavina hole	160	70	2.80	1.10	1	16800	A	13 38 21.9	NORTH: PART OF SY. NO. 213 IN RIVER
											B	74 42 45.2	SOUTH: PART OF SY. NO. 213 IN RIVER
											C	13 38 22.8	EAST: PART OF SY. NO. 213 IN RIVER
											D	74 42 52.2	WEST: PART OF SY. NO. 213 IN RIVER
											A	13 38 17.2	EAST: PART OF SY. NO. 243 IN RIVER
											B	74 42 53.8	WEST: PART OF SY. NO. 243 IN RIVER
											C	13 38 16.3	WEST: PART OF SY. NO. 243 IN RIVER
											D	74 42 46.8	NORTH: PART OF SY. NO. 243 IN RIVER
											A	13 48 56.7	NORTH: PART OF SY. NO. 243 IN RIVER
											B	74 37 19.1	SOUTH: PART OF SY. NO. 243 IN RIVER
											C	13 48 58.5	SOUTH: PART OF SY. NO. 243 IN RIVER
											D	74 37 23.8	SOUTH: PART OF SY. NO. 243 IN RIVER
											A	13 48 56.7	EAST: PART OF SY. NO. 243 IN RIVER
											B	74 37 24.5	EAST: PART OF SY. NO. 243 IN RIVER
											C	13 48 56.7	EAST: PART OF SY. NO. 243 IN RIVER
											D	74 37 24.5	EAST: PART OF SY. NO. 243 IN RIVER
											A	13 48 54.9	WEST: PART OF SY. NO. 243 IN RIVER
											B	74 37 19.8	WEST: PART OF SY. NO. 243 IN RIVER
											C	13 48 54.9	WEST: PART OF SY. NO. 243 IN RIVER
											D	74 37 19.8	WEST: PART OF SY. NO. 243 IN RIVER

*Passbook*

*Dr. Environmental Officer*  
 Karnataka State Pollution Control Board  
 Bengal

*Dr. Environmental Officer*  
 Karnataka State Pollution Control Board  
 Bengal


1569



UDUPITALUK


S/N	nd bar No.	Village	Survey Number	River Bed	Length of the sand bar in meter	width of the sand bar in meter	Area in Acres (Ac.)	Area in Hectare (Ha)	Column depth of sand bar	Approximate removable quantity of sand in MT (\$G=1.5MT)	Sand bar boundary A,B,C,D Latitude Longitude		
8	SB-ST-8	BALKUDRU	92	Seetha	300	250	18.75	7.50	1	112500	A 13 26 31.9 74 43 00.3 B 13 26 30.4 74 43 08.4 C 13 26 21.1 74 43 05.9 D 13 26 22.5 74 42 57.7	NORTH: PART OF SY.No. 92 IN RIVER SOUTH: PART OF SY.No. 92 IN RIVER	CHAKKUBANDI
9	SB-ST-9	PANDESHWA RA	101	Seetha	320	160	12.50	5.00	1	176800	A 13 27 53.4 74 43 30.6 B 13 27 57.8 74 43 27.8 C 13 27 52.9 74 43 18.3 D 13 27 48.5 74 43 21.2	NORTH: PART OF SY.No. 101 IN RIVER SOUTH: PART OF SY.No. 101 IN RIVER	
10	SB-SW-10	BELLAMPALLI	77	Swarna	185	55	2.50	1.00	1	152263	A 13 21 51.5 74 49 51.7 B 13 21 51.8 74 49 57.8 C 13 21 50.0 74 49 58.0 D 13 21 49.7 74 49 51.8	NORTH: PART OF SY.No. 77 IN RIVER SOUTH: PART OF SY.No. 77 IN RIVER	
11	SB-SW-11	BAIKADI	73	Swarna	225	132	7.50	3.00	1	44550	A 13 24 34.8 74 44 03.4 B 13 24 34.3 74 44 10.3 C 13 24 32.2 74 44 10.2 D 13 24 28.3 74 44 02.9	NORTH: PART OF SY.No. 73 IN RIVER SOUTH: PART OF SY.No. 73 IN RIVER	
12	SB-SW-12	MODDUTHON SE	236	Swarna	318	157	12.50	5.00	1	74889	A 13 24 09.2 74 44 13.7 B 13 24 12.5 74 44 17.8	NORTH: PART OF SY.No. 236 IN RIVER SOUTH: PART OF SY.No. 236 IN RIVER	

1568



1567

13	SW-13	HARADI	90	Swarna	180	150	6.75	2.70	1	40500	D	74.44.25.5	WEST: PART OF SY. No. 236 IN RIVER
											A	13.25.04.2	NORTH: PART OF SY. No. 90 IN RIVER
											B	13.25.01.1	SOUTH: PART OF SY. No. 90 IN RIVER
											C	13.24.56.7	EAST: PART OF SY. No. 90 IN RIVER
											D	13.24.59.7	WEST: PART OF SY. No. 90 IN RIVER
14	SB-SW-14	UPPURU	50	Swarna	300	100	7.50	3.00	1	45000	A	13.23.05.3	NORTH: PART OF SY. No. 50 IN RIVER
											B	13.23.02.7	SOUTH: PART OF SY. No. 50 IN RIVER
											C	13.22.59.7	EAST: PART OF SY. No. 50 IN RIVER
											D	13.23.02.2	WEST: PART OF SY. No. 50 IN RIVER
											A	13.24.03.1	NORTH: PART OF SY. No. 215 IN RIVER
15	SB-SW-15	UPPURU	215	Swarna	130	230	7.50	3.00	1	44850	B	13.24.05.2	SOUTH: PART OF SY. No. 215 IN RIVER
											C	13.23.57.7	EAST: PART OF SY. No. 215 IN RIVER
											D	13.23.56.3	WEST: PART OF SY. No. 215 IN RIVER
											A	13.23.04.0	NORTH: PART OF SY. No. 198 IN RIVER
											B	13.23.04.4	SOUTH: PART OF SY. No. 198 IN RIVER
16	SB-SW-16	UPPURU	198	Swarna	450	100	11.25	4.55	1	67500	C	13.23.01.0	EAST: PART OF SY. No. 198 IN RIVER
											D	13.23.01.2	WEST: PART OF SY. No. 198 IN RIVER
											A	13.27.22.6	NORTH: PART OF SY. No. 51 IN RIVER
											B	13.27.24.5	SOUTH: PART OF SY. No. 94 IN RIVER
											C	13.27.19.5	EAST: PART OF SY. No. 51 & 94 IN RIVER
17	SB-ST-17	HANDADI & KACHURU	Handadi-94, Kachuru-51	Seetha	300	160	12.00	4.85	1	72000	D	74.44.28.9	WEST: PART OF SY. No. 198 IN RIVER
											A	13.27.22.6	NORTH: PART OF SY. No. 51 IN RIVER
											B	13.27.24.5	SOUTH: PART OF SY. No. 94 IN RIVER
											C	13.27.19.5	EAST: PART OF SY. No. 51 & 94 IN RIVER
											D	74.44.38.6	WEST: PART OF SY. No. 198 IN RIVER





18	FN-18	96	Papamashini	150	150	5.60	2.25	1	33750															
<table border="1"> <tr> <td>D</td> <td>13 27 17.5</td> <td>WEST. PART OF SY. NO. 51 &amp; 94 IN RIVER</td> </tr> <tr> <td>A</td> <td>13 16 42.0</td> <td>NORTH. PART OF SY. NO. 96 IN RIVER</td> </tr> <tr> <td>B</td> <td>13 16 43.7</td> <td>SOUTH. PART OF SY. NO. 96 IN RIVER</td> </tr> <tr> <td>C</td> <td>13 16 39.1</td> <td>EAST. PART OF SY. NO. 96 IN RIVER</td> </tr> <tr> <td>D</td> <td>13 16 37.4</td> <td>WEST. PART OF SY. NO. 96 IN RIVER</td> </tr> </table>										D	13 27 17.5	WEST. PART OF SY. NO. 51 & 94 IN RIVER	A	13 16 42.0	NORTH. PART OF SY. NO. 96 IN RIVER	B	13 16 43.7	SOUTH. PART OF SY. NO. 96 IN RIVER	C	13 16 39.1	EAST. PART OF SY. NO. 96 IN RIVER	D	13 16 37.4	WEST. PART OF SY. NO. 96 IN RIVER
D	13 27 17.5	WEST. PART OF SY. NO. 51 & 94 IN RIVER																						
A	13 16 42.0	NORTH. PART OF SY. NO. 96 IN RIVER																						
B	13 16 43.7	SOUTH. PART OF SY. NO. 96 IN RIVER																						
C	13 16 39.1	EAST. PART OF SY. NO. 96 IN RIVER																						
D	13 16 37.4	WEST. PART OF SY. NO. 96 IN RIVER																						


*APPROVED*

*By the Surveyor General*

*Surveyor General*

*1566*

*1566*



The following table shows the results of the survey conducted in the first quarter of 1998. The data indicates a significant increase in the number of respondents who reported a decrease in their income over the past year. This trend is consistent with the overall economic conditions of the period. The survey also revealed that a large majority of participants are satisfied with the current state of the economy, despite the reported income changes. These findings suggest that while there are challenges, the public remains optimistic about the future. The data is presented in the table below for your review.

1565

**ANNEXURE-III**  
**OFFICE OF THE REGIONAL DIRECTOR (ENVIRONMENT) MANGALORE**  
**Proposals for Ratification of NOC given for Residential Dwelling Units Submitted to K.S.C.Z.M.A**

Sl. no.	This office letter no.	Application Received. Date	Applicant name & address	Matter	Remarks
1	CR.1(53)/GRZ/2014-15	24-05-2014	Sri. Ramesh. K S/o. B. Y. Suvama "Sri. Ganesh" Hosabettu, Mangalore.	CRZ - II. Village : Hosabettu S.No : 28/3AP 0.08.86ac. Distance from Sea HTL : 400 mtrs. <b>Purpose :</b> Construction of house.(1st floor)	Recommended by the DCZMC meeting held on 11-08-2014. And issued Provisional NOC on 09-9-2014.
2	CR.1(54)GRZ/2014-15	28-05-2014	Sri. Chitarajan S/o. L. Seetharaman Residing at Suprasada, Acharya colony, Kulai Hosabettu, Mangalore-575019	CRZ - II. Village : Hosabettu S.No : 26/7P, 24/8AP 0.05.68ac. Distance from Sea HTL : 430 mtrs. <b>Purpose :</b> Construction of house.	Recommended by the DCZMC meeting held on 11-08-2014 And issued Provisional NOC on 09-9-2014
3	CR.1(62) CRZ/2014-15	29-05-2014	Sri. Nagesh Sallian S/o. Venkata Mendon " Indrakshi Nivas" Meenkaliya post, Panambur village, Bakampady, Mangalore.	CRZ - II. Village : Panambur S.No : 145/1BP3 0.02.50ac. Distance from Sea HTL : 120 mtrs. Distance from river HTL : 50 mtrs. <b>Purpose :</b> Construction of house	Recommended by the DCZMC meeting held on 11-08-2014 And issued Provisional NOC on 09-9-2014.

4.	CR.1(69)/CRZ./2014-15	03-06-2014	Smt. Sandya vijaya Kumar W/o. Vijaya Kumar "Amlin Nivas", Suratkal, Mukka	<b>CRZ - II.</b> Village : Suratkal S.No : 14/12P, 0.05.00ac. Distance from Sea HTL : 350 mtrs. river HTL : 220 mtrs <b>Purpose :</b> Construction of house.	Recommended by DCZM meeting held on 11-08-2014. And issued Provisional NOC on 09-9-2014.
5.	CR.1(70)/CRZ./2014-15	03-06-2014	Sri. Prabhakar. B. Ganesh & Smt. Sukhalatha "Ashwini Nilaya", Ballamanja, Machina village, Beithangady Taluk.	<b>CRZ - II.</b> Village : Idya S.No: 64/28(P), 0.17.00ac. Distance from Sea HTL : 230 mtrs. <b>Purpose :</b> Construction of house.	Recommended by the DCZMC meeting held on 11-08-2014. And issued Provisional NOC on 09-9-2014.
6.	CR.1(73)/CRZ./2014-15	04-06-2014	Smt. Malathy.K W/o. M. Krishna Bhat R/at Flat No.202, Abhiram Apartment Kodial Gottu, Mangalore.	<b>CRZ- II.</b> Village : Suratkal S.No: 145/3P4, 0.05.00ac. Distance from Sea HTL : 310mtrs. <b>Purpose :</b> Construction of house.	Recommended by the DCZMC meeting held on 11-08-2014. And issued Provisional NOC on 09-9-2014.
7.	CR.1(79) CRZ./2014-15	10-06-2014	Smt. Yogini Ganesh w/o. Ganesh Bangera Bail House, Idya Suratkal, Mangalore.	<b>CRZ- II.</b> Village : Idya S.No: 78/4P2, 0.04.00ac. Distance from Sea HTL : 420 mtrs. <b>Purpose :</b> Construction of house.	Recommended by the DCZMC meeting held on 11-08-2014. And issued Provisional NOC on 09-9-2014.
8.	CR.1(77)CRZ./2014-15.	10-06-2014	Smt. Sumithra Anand W/o. Ananda Devadiga, R/A. Baila house Idya, Suratkal Mangalore.	<b>CRZ - II.</b> Village : Idya S.No : 78/4P2, 0.03.75ac. Distance from Sea HTL : 440mtrs. <b>Purpose :</b> Construction of house.	Recommended by the DCZMC meeting held on 11-08-2014. And issued Provisional NOC on 09-9-2014.


1564

9	CR.I(78) CRZ./2014-15	10-06-2014	Smt. Yashoda W/o. Baskar Devadiga Bailu House, Idya, Mangalore.	CRZ - II Village : Idya S.No. : 78/4P2 0.03.75ac. Distance from Sea HTL : 400mts. <b>Purpose:</b> Construction of house.	Recommended by the DCZMC meeting held on 11-08-2014 And issued Provisional NOC on 09-9-2014.
10	CR.I(81)/CRZ./2014-15	12-06-2014	Sri. Manoj Kumar S/o. Ragunatha Salin & Smt. Shaila. Manoj Kumar W/o. Manoj Kumar Idya, Mangalore.	CRZ - II. Village: Surathkal S.No : 155/20P 0.10.00ac. Distance from Sea HTL : 340mts. <b>Purpose :</b> Construction of house.	Recommended by the DCZMC meeting held on 11-08-2014. And issued Provisional NOC on 09-9-2014.
11	CR.I(93)/CRZ./2014-15	27-06-2014	Smt. Ahalya W/o. L. Shekar Kaanchan, "Janaki Nivas" Mithrapatna, Mukka, Idya, Mangalore.	CRZ - II. Village : Surathkal S.No : 21/16P 0.06.46ac. Distance from Sea HTL : 340mts. <b>Purpose :</b> Construction of house.	Recommended by the DCZMC meeting held on 11-08-2014. And issued Provisional NOC on 09-9-2014.
12	CR.I(101)/CRZ./2014-15	28-06-2014	Sri. K. Ramakrishna shetty, S/O. Sheena Shetty, R/a. site No: 118, 5 <sup>th</sup> Block, Krishnapuram, Kaupalla post, Mangalore.	CRZ - II. Village : Hosabettu S.No : 28/2BP 0.05.30ac. Distance from Sea HTL : 410mts. <b>Purpose :</b> Construction of house.	Recommended by the DCZMC meeting held on 11-08-2014 And issued Provisional NOC on 09-9-2014.

13.	CR.1(111)CRZ./2014-15	16-07-2014	Smt. Darshana Silvia D'Mello, W/o. Mr. Cedric D'Mello, Residing at Flar No: 102, Markambha CHSL, Vrishi Complex, Holy Cross Road	<b>CRZ - II</b> Village: Hosabettu S.No : 18/2AP 0.06.50ac. Distance from Sea HTL : 450mtrs. <u>Purpose</u> : Construction of house.	Recommended by the DCZM meeting held on 11-08-2014. And issued Provisional NOC on 09-9-2014.
14.	CR.1(119)CRZ./2014-15	30-07-2014	Sri. B. Sadasiva Shettigar S/o. K. Pakeera Shettigar & Mrs. Chithrakshi Residing at Kodiamogaru village, Post Via Manjeshwara, Kasaragod	<b>CRZ - II</b> Village: Hosabettu S.No : 19/13P6, 19/13P10 0.10.25ac. Distance from Sea HTL : 380mtrs. <u>Purpose</u> : Construction of house. (1st floor)	Recommended by the DCZM meeting held on 11-08-2014. And issued Provisional NOC on 09-9-2014.
15.	CR.1(123)/CRZ./2014-15	07-08-2014	Smt. Pushpa M. Koyan W/o. Madhava R. Koyan and others D.No.5-37/1, Kulai village, Mangalore.	<b>CRZ - II.</b> Village: Kulai Sy.No : 22/1API, 22/1HP1,22/1IP1, 21/10P1 Extent:0.10.00ac. Distance from Sea HTL : 250mtrs. Distance from creek HTL:100mtrs (width of creek 16 mtr) <u>Purpose</u> : Construction of house. (113.11 Sqm)	Recommended by the DCZM meeting held on 15-09-2014. And issued Provisional NOC on 01-10-2014.
16.	CR.1(124)CRZ./2014-15	08-08-2014	Smt. Soma N. Rao W/o. S. Narasimha Rao, Padi house, Surathkal village Mangalore	<b>CRZ - II.</b> Village: Surathkal S.No : 145/4-0.03.60acre, 255/2-0.2.40 acre Extent: <u>total: 0.06.00 acre</u> Distance from Sea HTL :420 mtrs. <u>Purpose</u> : Construction of	Recommended by the DCZM meeting held on 15-09-2014. And issued Provisional NOC on 01-10-2014.

1563

17	CR-1(126)/CRZ./2014-15	16-08-2014	Smt. Archana Sampath W/o. Sampath, "Kollappa house" Mukka post, Surathkal village Mangalore.	CRZ - II. Village : Surathkal Sy.No : 14/5P9 Extent:0.07.00acre. Distance from Seh HTL: 320mts. <u>Purpose</u> : Construction of house, (110.9 Sqm)	Recommended by the DCCA meeting held on 15-09-20 And issued Provisional NOC 01-10-2014.
----	------------------------	------------	---	--	--

  
Regional Director (Environment)  
Dept of Forest, Ecology and Environment,  
Mangalore

